

# Appendix B – Access Point Generic Layouts

## NOTES

1. Do not scale this drawing.
2. Refer to Network Rail Infrastructure Access Points Classification Table for details



PHOTO A - PALISADE FENCE



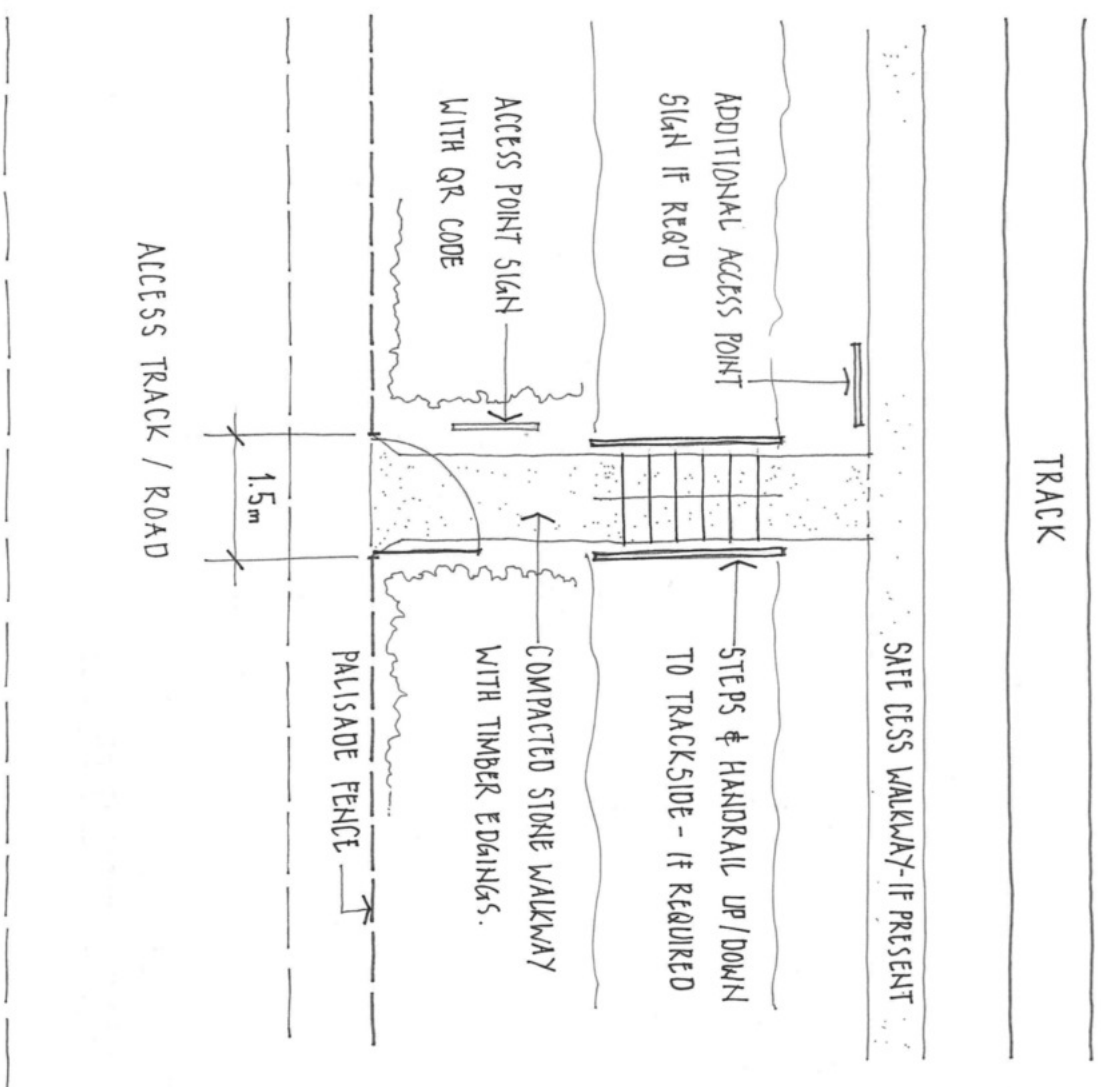
PHOTO B - ACCESS POINT INFORMATION SIGN



PHOTO C - PALISADE ACCESS GATE



PHOTO D - STEPS UP EMBANKMENT TO TRACKSIDE LEVEL



CLASS 1 PEDESTRIAN / VEHICLE ACCESS POINT (CAR / VAN)  
PUBLIC HIGHWAY / 3rd PARTY LAND  
(NTS)

NO	DATE	BY	REVISIONS	NO	DATE
02	03.03.2015	P.J.	SECOND ISSUE	S.C.	
01	17.12.2014	P.J.	FIRST ISSUE	S.C.	

Client



**CAPITA**  
Property and Infrastructure  
Special Projects, 2nd Floor, Clarence House, Market Road,  
Chesham, Bucks, MK8 5AT  
Tel: +44 (0) 161 488 1500  
E: Special.Projects@Capita.co.uk  
Capita Property and Infrastructure Ltd.

Project Title  
**NETWORK RAIL INFRASTRUCTURE  
ACCESS POINTS**

Drawing Title  
**CLASS 1 PEDESTRIAN / VEHICLE  
ACCESS POINT (CAR / VAN)  
PUBLIC HIGHWAY / 3rd PARTY LAND**

NO	DATE	BY	REVISIONS	NO	DATE
02	17.12.14	P. J. Enyon			
01	17.12.14	S. Chambers			
01	17.12.14	J. Sheridan			

Scale: AS SHOWN @ A3  
Scale: 1" = 1'

NO	DATE	BY	REVISIONS
N/A	N/A	N/A	N/A

075481/AP/001

02

## NOTES

1. Do not scale this drawing.
2. Refer to Network Rail Infrastructure Access Points Classification Table for details



PHOTO A - PALISADE FENCE



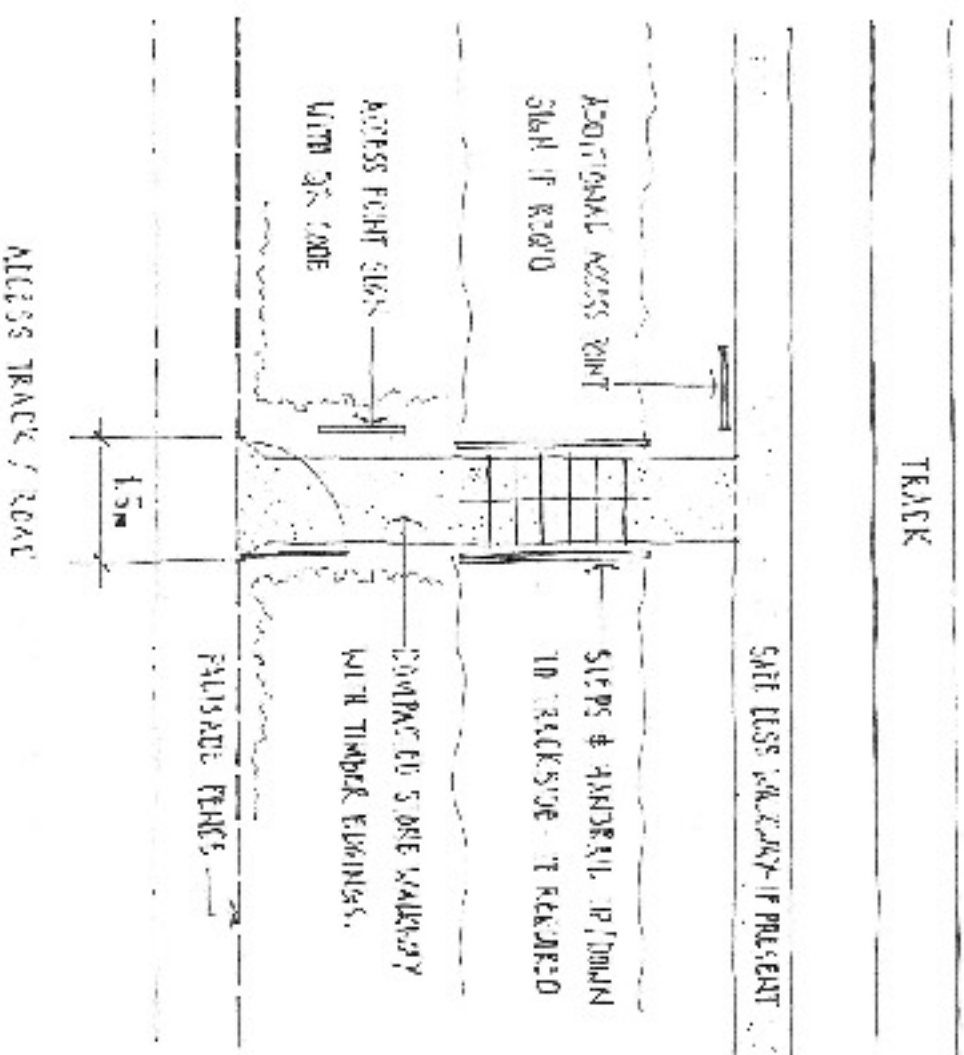
PHOTO B - ACCESS POINT INFORMATION SIGN



PHOTO C - PALISADE ACCESS GATE



PHOTO D - STEPS UP EMBANKMENT TO TRACKSIDE LEVEL



CLASS 2.0 PEDESTRIAN / VEHICLE ACCESS POINT (CAR / VAN)  
NETWORK RAIL LAND  
(NTS)

NO.	DATE	BY	REVISION / COMMENTS
01	29.01.2015	P.J.	FIRST ISSUE

Client



## CAPITA

### Property and Infrastructure

Special Projects, 2nd Floor, Clarence House, Market Road,  
Chesed by Hulme, SK8 5AT  
Tel: +44 (0) 161 488 1500  
E: Special.Projects@Capita.co.uk  
Capita Property and Infrastructure Ltd.

Project Title

NETWORK RAIL INFRASTRUCTURE  
ACCESS POINTS

Drawing Title

CLASS 2.0 PEDESTRIAN / VEHICLE  
ACCESS POINT (CAR / VAN)  
NETWORK RAIL LAND

DATE	BY	CHKD	DATE
29.01.15	P. JENNION	P. JENNION	29.01.15
29.01.15	S. CHAMBERS	S. CHAMBERS	29.01.15
29.01.15	J. SHERIDAN	J. SHERIDAN	29.01.15

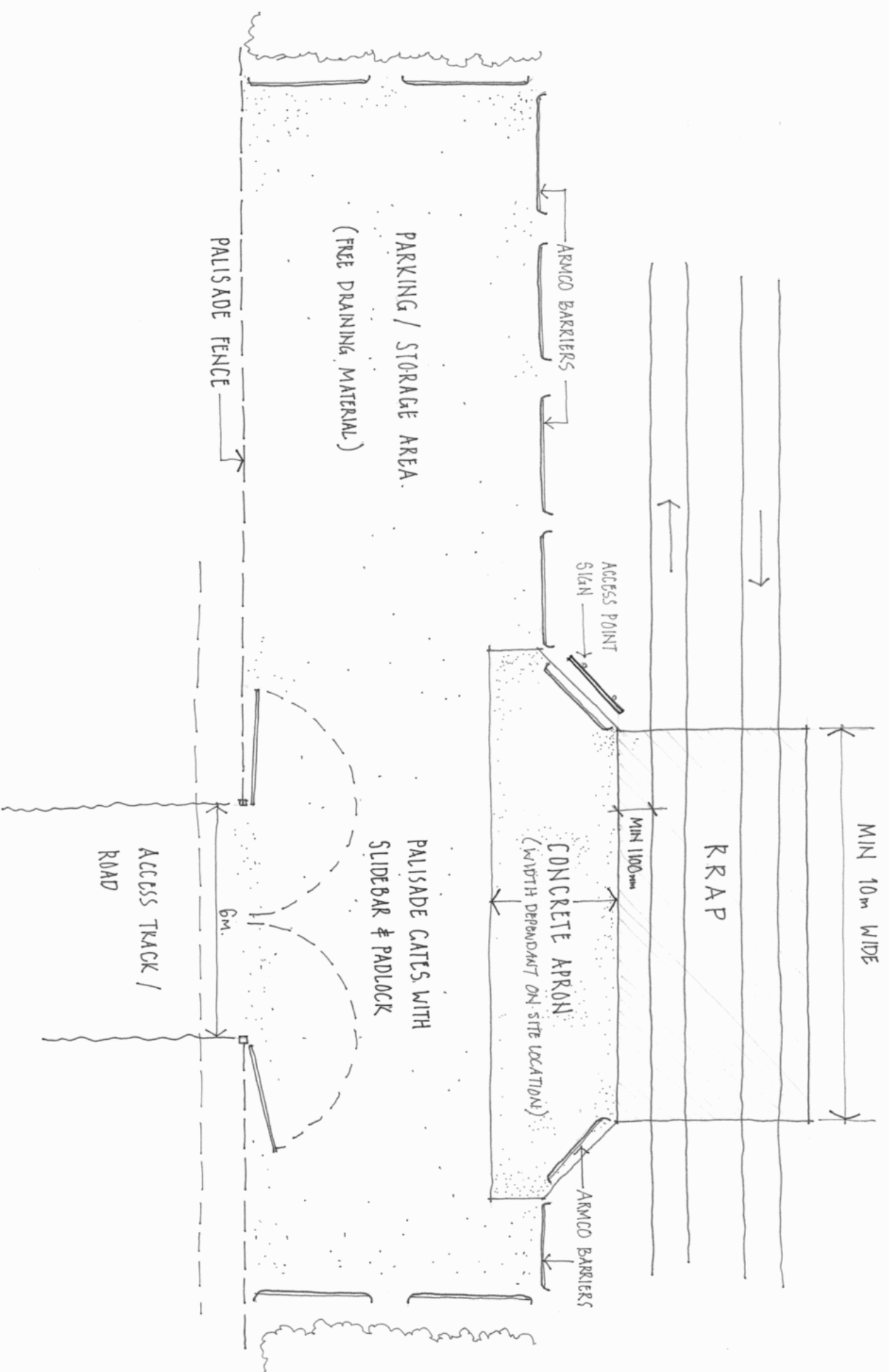
SCALE	AS SHOWN @ A3	1" = 1'	1" = 1'
SCALE	N/A	N/A	N/A

PROJECT NO.	DATE	SCALE
075481/AP/002		01

## NOTES

1. Do not scale this drawing.
2. Refer to Network Rail Infrastructure Access Points Classification Table for details



### CLASS 3.0 OTP / OTM ACCESS POINT SMALL (NTS)



PHOTO A - PALISADE FENCE



PHOTO B - ACCESS POINT INFORMATION SIGN



PHOTO C - PALISADE ACCESS GATE



PHOTO D - STEPS UP EMBANKMENT TO TRACKSIDE LEVEL

NO.	DATE	BY	REVISION / COMMENTS
02	28.01.2015	P.J.	SECOND ISSUE
01	17.12.2014	P.J.	FIRST ISSUE

Client



**CAPITA**  
Property and Infrastructure

Special Projects, 2nd Floor, Clemence House, Labor Road,  
Cheddle Hulme, SK9 5AT  
Tel: +44 (0) 161 488 1500  
Capita Property and Infrastructure Ltd.  
E: Special.Projects@Capita.co.uk

Project Title

NETWORK RAIL INFRASTRUCTURE  
ACCESS POINTS

Drawing Title

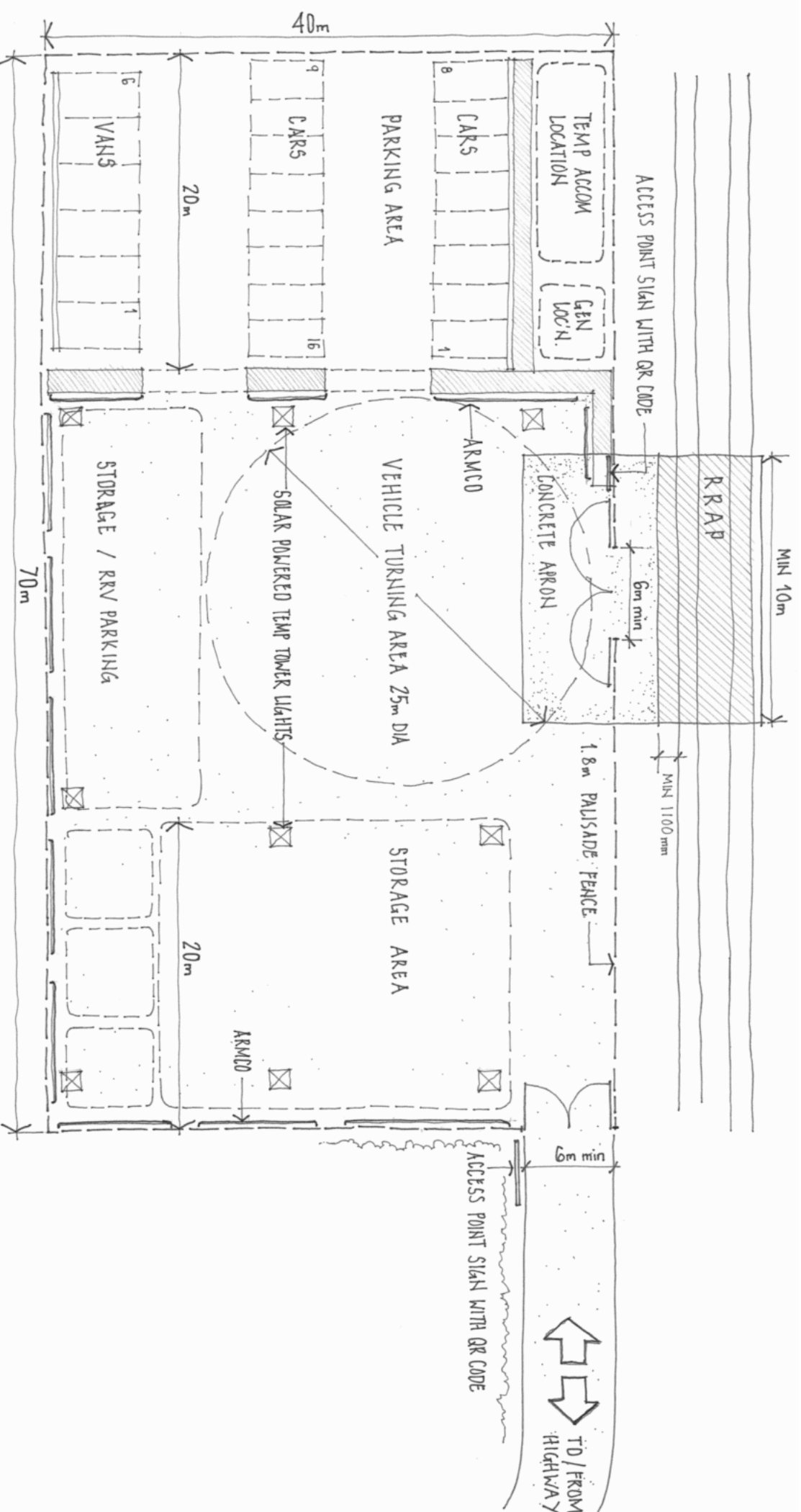
CLASS 3.0 OTP / OTM ACCESS POINT  
(SMALL)

Drawn By	Checked By	Approved By	Scale	Scale	Scale	Scale
N: P. ENVYON	N: S. CHAMBERS	N: J. SHERIDAN	1" = 1'	1" = 1'	1" = 1'	1" = 1'
17.12.14	17.12.14	17.12.14				

075481/AP/003

02

- NOTES**
1. Do not scale this drawing.
  2. Refer to Network Rail Infrastructure Access Points Classification table for details



**CLASS 4.0 OTP / OTM ACCESS POINT  
MEDIUM  
(NTS)**



PHOTO A - MATTING AND CONCRETE APRON



PHOTO B - TEMPORARY OFFICE



PHOTO C - PEDESTRIAN WALKWAY



PHOTO D - 6m WIDE PALISADE ACCESS GATES




PHOTO E - PALISADE FENCE




PHOTO F - TYPICAL CAR PARK SPACE



PHOTO G - STORAGE UNITS



PHOTO H - ACCESS POINT INFORMATION SIGN

NO.	DATE	BY	REVISION / COMMENTS
02	28.01.2015	P.J.	SECOND ISSUE
01	17.12.2014	P.J.	FIRST ISSUE

**Client**

**Network Rail**

Property and Infrastructure  
 Social Projects, 2nd Floor Clemence House, Labor Road,  
 Cheddle Hulme, Stoke-on-Trent, ST8 5AT  
 T: +44 (0) 161 488 1500 E: Social.Projects@capita.co.uk  
 Capita Property and Infrastructure Ltd.

**Project Title**

**NETWORK RAIL INFRASTRUCTURE  
ACCESS POINTS**

**Drawing Title**

**CLASS 4.0 OTP / OTM ACCESS POINT  
(MEDIUM)**

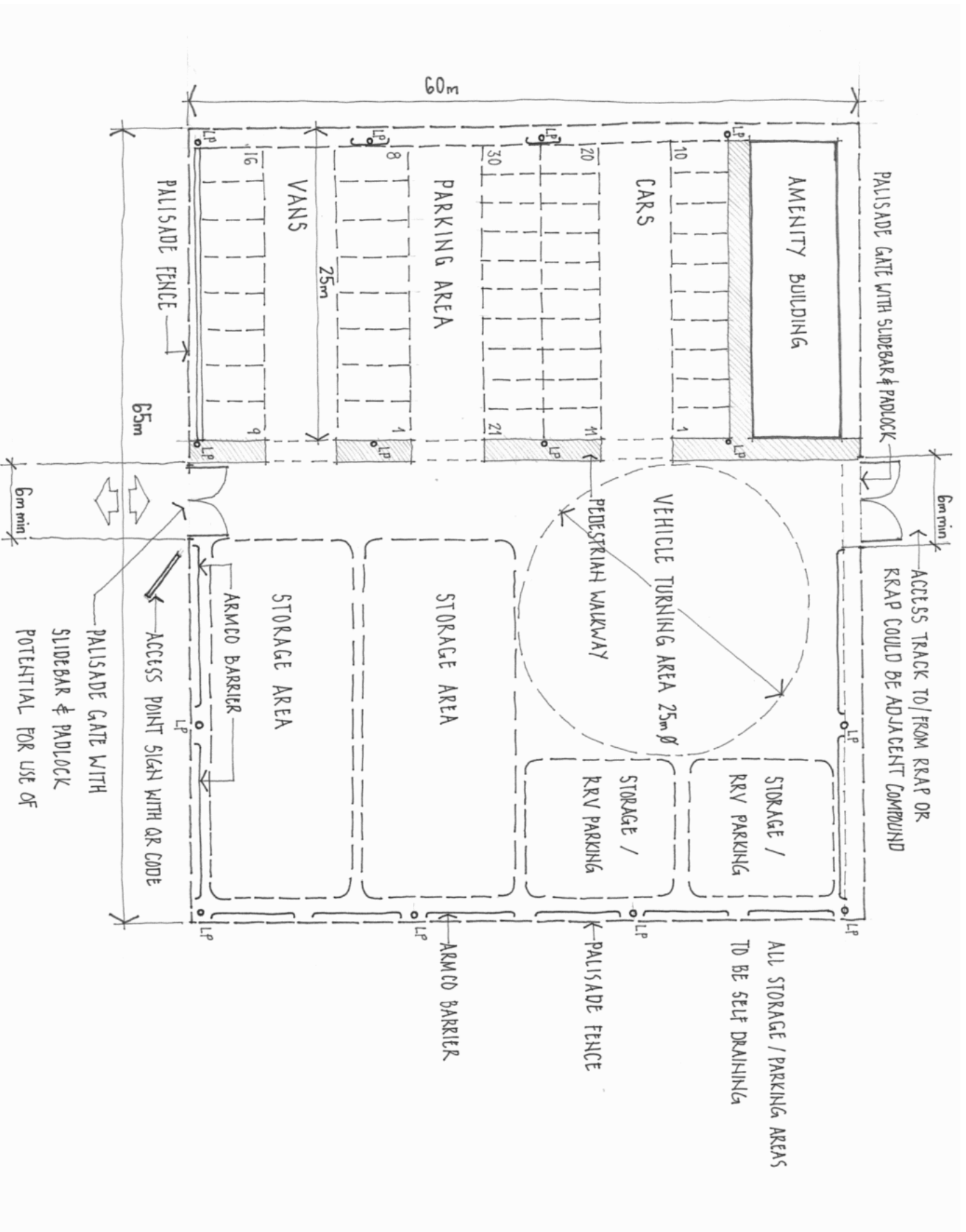
Drawn By	Checked By	Approved By	Scale	Sheet	Order	Notes
N: P. ENVYON	S: P. JENYON	S: P. JENYON	1" = 1"	1	1	
N: S. CHAMBERS	S: S. CHAMBERS	S: S. CHAMBERS				
N: J. SHERIDAN	S: J. SHERIDAN	S: J. SHERIDAN				

**Drawn By** N/A **Checked By** N/A **Approved By** N/A **Scale** N/A **Sheet** N/A **Order** N/A **Notes** N/A

**075481/AP/004** **02**

## NOTES

1. Do not scale this drawing.
2. Refer to Network Rail Infrastructure Access Points Classification Table for details



### CLASS 5.0 OTP / OTM ACCESS POINT (LARGE) (NTS)



PHOTO A - MATTING AND CONCRETE APRON



PHOTO B - PERMANENT OFFICE



PHOTO C - PEDESTRIAN WALKWAY



PHOTO D - 6m WIDE PALISADE ACCESS GATES




PHOTO E - PALISADE FENCE



PHOTO G - ARMCO BARRIER



PHOTO F - TYPICAL CAR PARK SPACE

**CAPITA**  
Property and Infrastructure  
Special Projects, 2nd Floor Clemence House, Nabor Road,  
Chesed's Hulme, SK9 5AT  
T: +44 (0) 161 488 1500 E: Special.Projects@Capita.co.uk  
Capita Property and Infrastructure Ltd.



Client

NO.	DATE	BY	DESCRIPTION OF REVISIONS	NO. OF CHGS
02	28.01.2015	P.J.	SECOND ISSUE	S.C.
01	17.12.2014	P.J.	FIRST ISSUE	S.C.

Project Title  
**NETWORK RAIL INFRASTRUCTURE  
ACCESS POINTS**

Drawing Title  
**CLASS 5.0 OTP / OTM ACCESS POINT  
(LARGE)**

NO.	NAME	SR.	DATE
Checked by	NZP P. JENYON	SR. P. Jenyon	17.12.14
Checked by	NZP S. CHAMBERS	SR. S. Chambers	17.12.14
Approved by	NZP J. SHERIDAN	SR. J. Sheridan	17.12.14

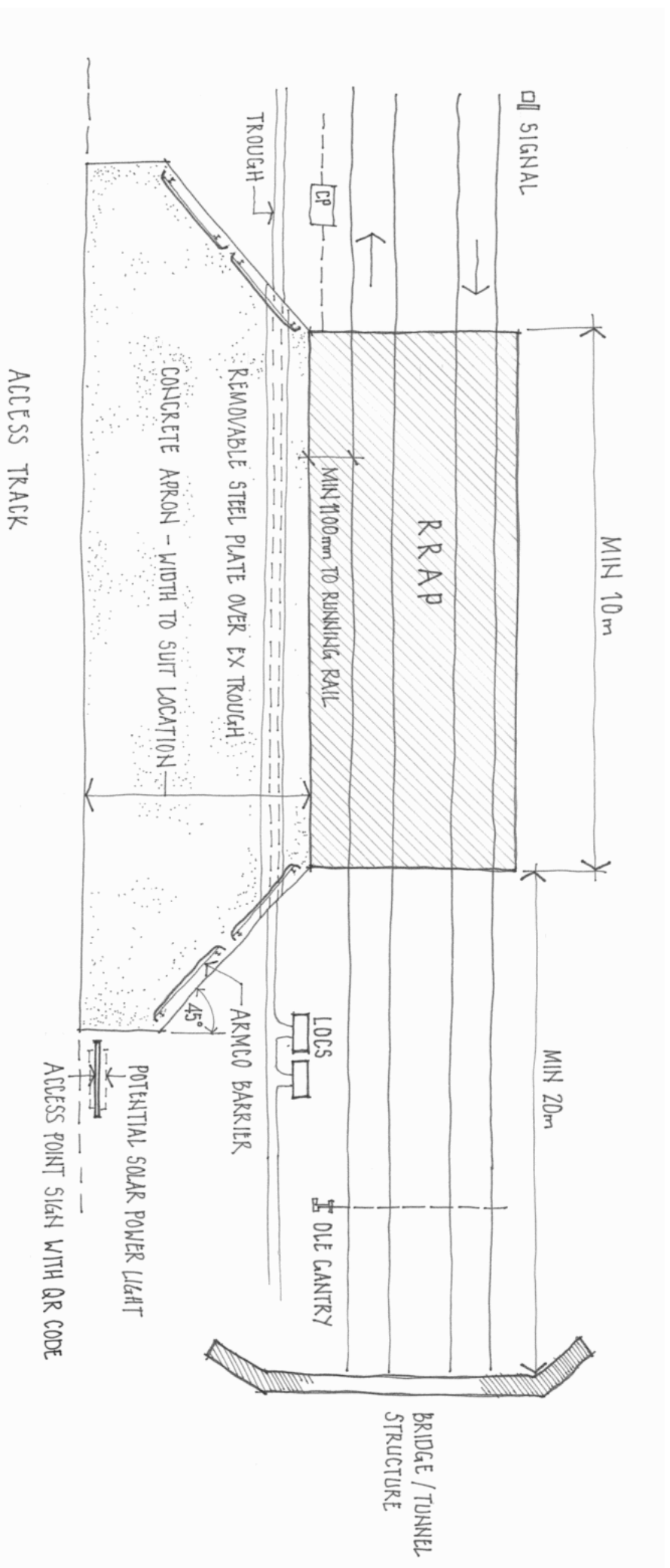
SCALE	AS SHOWN @ A3	1" = 1'	1" = 1'
Site/Context	N/A	N/A	N/A

NO.	DATE
075481/AP/005	02

# NOTES

1. Do not scale this drawing.



WHERE POSSIBLE ADDITIONAL MANOEUVERING SPACE TO BE CREATED AT RRAP LOCATION

## TYPICAL CONCRETE APRON LAYOUT ( NTS )



PHOTO A - TYPICAL MATTING INSTALLED

PHOTO B - ARMC0 BARRIER

PHOTO C - TYPICAL CONCRETE APRON

NO.	DATE	BY	DESCRIPTION OF REVISIONS	NO. OF SHEETS
02	28.01.2015	P.J.	SECOND ISSUE	S.C.
01	17.12.2014	P.J.	FIRST ISSUE	S.C.

### Client



**CAPITA**  
**Property and Infrastructure**  
 Special Projects, 2nd Floor Clemence House, Maber Road,  
 Cheddle Hulme, SK9 5AT  
 T: +44 (0) 161 488 1500 E: Special.Projects@Capita.co.uk  
 Capita Property and Infrastructure Ltd.

**Project Title**  
 NETWORK RAIL INFRASTRUCTURE  
 ACCESS POINTS

**Drawing Title**  
 TYPICAL CONCRETE  
 APRON LAYOUT

NO.	DATE	BY	DESCRIPTION OF REVISIONS	NO. OF SHEETS
02	17.12.14	P. J. Enyon		
01	17.12.14	S. Chambers		
01	17.12.14	J. Sheridan		

Scale: AS SHOWN @ A3 1" = 1'

Sheet: N/A

Order No: 075481/AP/006

Sheet No: 02